









**Environmental Statement:  
Outline Planning Application for  
Leith Docks**

**LEGEND**

-  OPA Boundary
-  World Heritage Site
-  Leith Conservation Area
- Under Construction**
-  Western Harbour
- Committed Development**
-  Ocean Point/Wimpey City
-  Albert Edge

The material contained on this drawing has been based on Ordnance Survey Mapping with the permission of the Controller of Her Majesty's Stationery Office. © Crown Copyright reserved. Arup, Central Square, Forth Street, Newcastle upon Tyne NE1 3PL. Licence Number: AL100020098

**Edinburgh World Heritage Site,  
Leith Conservation Area and  
Committed Developments**

